























Sligo Creek Stream Valley Park

-  Watershed
-  Approx. 100 Year Floodplain
-  Property Line
-  Transmission Lines
-  Trail
-  Building
-  Ruin
-  Building Under Construction
-  Bridges
-  Street
-  Parking
-  Airport
-  Median
-  Unpaved Parking
-  Ponds & Streams
-  10FT Contour Line
-  2FT Contour Line
-  Streams & Creeks
-  Parklawn Community Recreation Center
-  Green Meadows Recreation Center
-  M-NCPPC Property
-  Sligo Creek Watershed

